

KTM
PRO-XP

THE GREAT LADAKH ADVENTURE TOUR

SEASON 3
ZANSKAR



MANALI - JISPA - LEH - KARGIL - PADUM

AUG 12th - 22nd

TOUR HIGHLIGHTS



**CONQUER
TREACHEROUS
TERRAINS**



**ICONIC
SCENIC VIEWS**



**LED BY
KTM EXPERTS**



**RIDE TO
AN ALTITUDE
OF 17,582 FT**

BOOK NOW AT WWW.KTMINDIA.COM

LADAKH ADVENTURE, THE KTM WAY:

Unveiling rare and extraordinary adventures, the Ladakh journey with KTM PRO-XP offers everything a thrill-seeking motorcyclist desires and beyond. Every route is thoughtfully designed and guided by our KTM experts, who will steer you toward the path of becoming an accomplished adventurer while honing your skills in the right manner.

Over the course of 11 consecutive days, you will encounter exhilarating high-altitude riding, formidable terrains, and unexpected twists that will keep you engaged and excited throughout, ensuring your transformation into a seasoned professional by the end of the ride.



GREAT LADAKH ADVENTURE

THE GREAT LADAKH ADVENTURE TOUR



WHAT TO EXPECT

1
DAY



DAY 1: MANALI

The first day of the tour starts at Manali, where riders and their machines will undergo **Registration, Stickers, check-ups, and servicing** and will be briefed about the tour.


2
DAY



DAY 2: MANALI TO JISPA

Highest Altitude reached: **16580** ft
Distance covered: **186** km approx. Duration: **5** hrs
We start the tour with a ride to **Shinkula Pass** onto **Sumdo Shinkhu La North**, where riders will be introduced to **high-altitude riding**, to help them acclimatize themselves to the challenges that lay before them.

3
DAY



DAY 3: JISPA TO LEH

Highest Altitude reached: **17582** ft
Distance covered: **340** km approx.
Duration: **10-12** hrs

Day 3 starts with a cold ride across **Deepak Tal and Baralacha La** to reach the iconic **Gata Loops** - a series of **21 challenging hairpin bends**, leading to Moray plains, along the Indus River, to end the day at Leh.



4
DAY



DAY 4: LEH

Highest Altitude reached: **11500** ft

Distance covered: **0** km

Day 4 is a much-deserved and earned **rest day** for our PRO-XPians, as we explore the **surroundings and magnificent sights** that Leh has to offer

5
DAY



DAY 5: LEH TO PANGONG TO LEH

Highest Altitude reached: **11500** ft

Distance covered: **320** km approx.

Duration: **9-10** hrs

Day 5 of the ride starts with a ride through the **Changla Pass at altitudes of over 16000 ft**, en route to the picturesque **Sakti Village** and a visit to **Pangong Lake**, and ending the day back at Leh.

6
DAY



DAY 6: LEH TO KARGIL

Highest Altitude reached: **8800** ft

Distance covered: **217** km approx.

Duration: **5-7** hrs

Filled with memorable routes, day 6 starts with a ride on the **Srinagar highway** up to Khaltse en route stopping at **Pathhar Sahib Gurudwara**, followed by a memorable ride to the **iconic Magnetic Hill**. A stop at the Lamayuru - Moonland village, ending the day at **Saboo, Kargil**.



7
DAY



DAY 7: KARGIL TO PADUM


Highest Altitude reached: **12040** ft

Distance covered: **230** km approx.

Duration: **5-6** hrs approx.

Day 7 of this iconic tour starts with a visit to the historic village of **Kartse-Khar**, famous for the **7th Century Rock cut Maetriya Budhha statue**. This is followed by an adventurous ride from **Suru Valley to central Zanskar planes** over the Penzi La pass (14,520 ft) with **breathtaking views** of the **twin peaks of Ladakh**, to end the day at **Padum**.

8
DAY



DAY 8: PADUM

Highest Altitude reached: **12040** ft

Distance covered: **50** km approx.

Duration: **2** hrs approx.

Day 8 is a much-needed **rest day** for our PRO-XPians, as they spend the day **exploring monasteries** in and around **Padum Karsha Gompa** clinging to the dark jagged cliffs over the Doda river, recharging their batteries for the challenges that lay in store for them.



9
DAY



DAY 9: PADUM TO JISPA

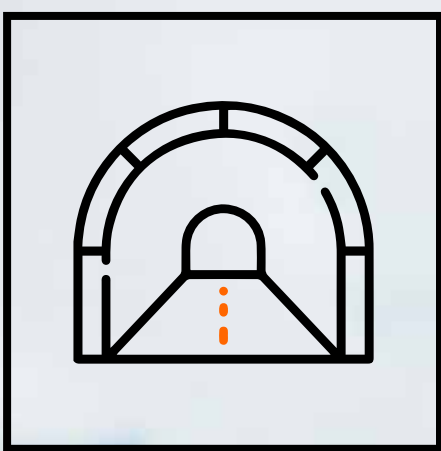
Highest Altitude reached: **10500** ft

Distance covered: **136** km

Duration: **6-8** hrs approx.

DAY 9 of the tour is brimming with action, as our PRO-XPians take the route less travelled from **Padum to Darcha** and on to Jispa en route crossing **Shingo La Pass (16550 ft)**. Witnessing magnificent views of the **Majestic Holy Mt. Gonbo Rangjon and Kargyak**, a village situated and isolated at the **height of 13,860 ft**, is a surreal and memorable experience.

10
DAY



DAY 10: JISPA TO MANALI

Highest Altitude reached: **6730** ft

Distance covered: **90** km

Duration: **8** hrs approx.

Commencing the last day of the tour, we embark on a lengthy journey from **Jispa to Manali**, traversing the renowned **Atal Tunnel**. As the day draws to a close, we commemorate this iconic and unforgettable tour.

TO KNOW MORE, CLICK RELEVANT LINKS

1. Inclusions & Exclusions
2. Rules & Guidelines
3. Things to carry
4. How to prepare your bike
5. Recommended gear
6. Terms & Conditions

[BOOK NOW](#)